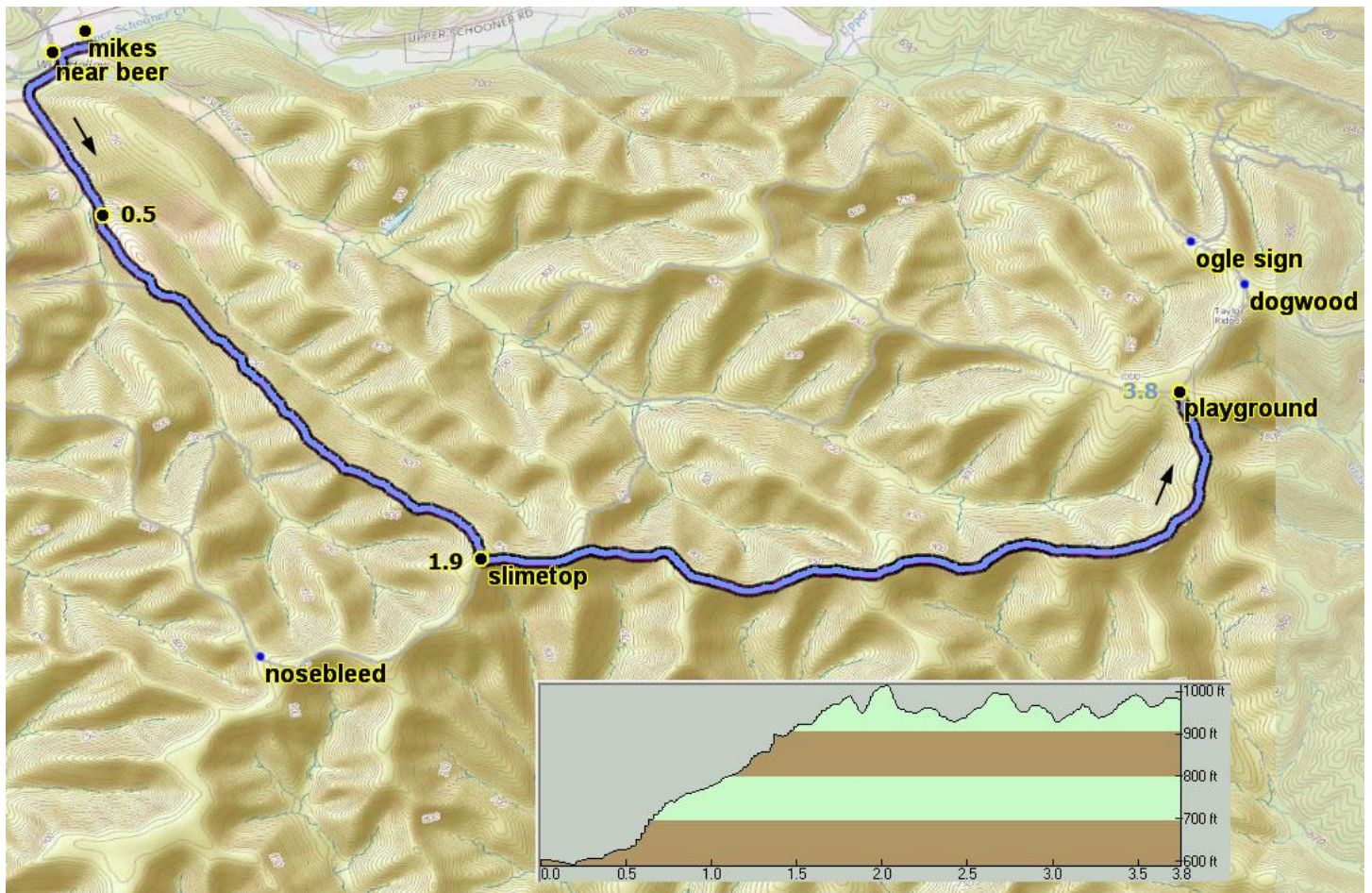


h01 - Start to Playground

3.8 miles

+690/-310



Leave Mike's and head Left/South on the gravel road; turn right

when you cross the bridge

0.5 exit gravel road to right, up the hill by the house

0.6 cross field at top of hill into The Slime Climb

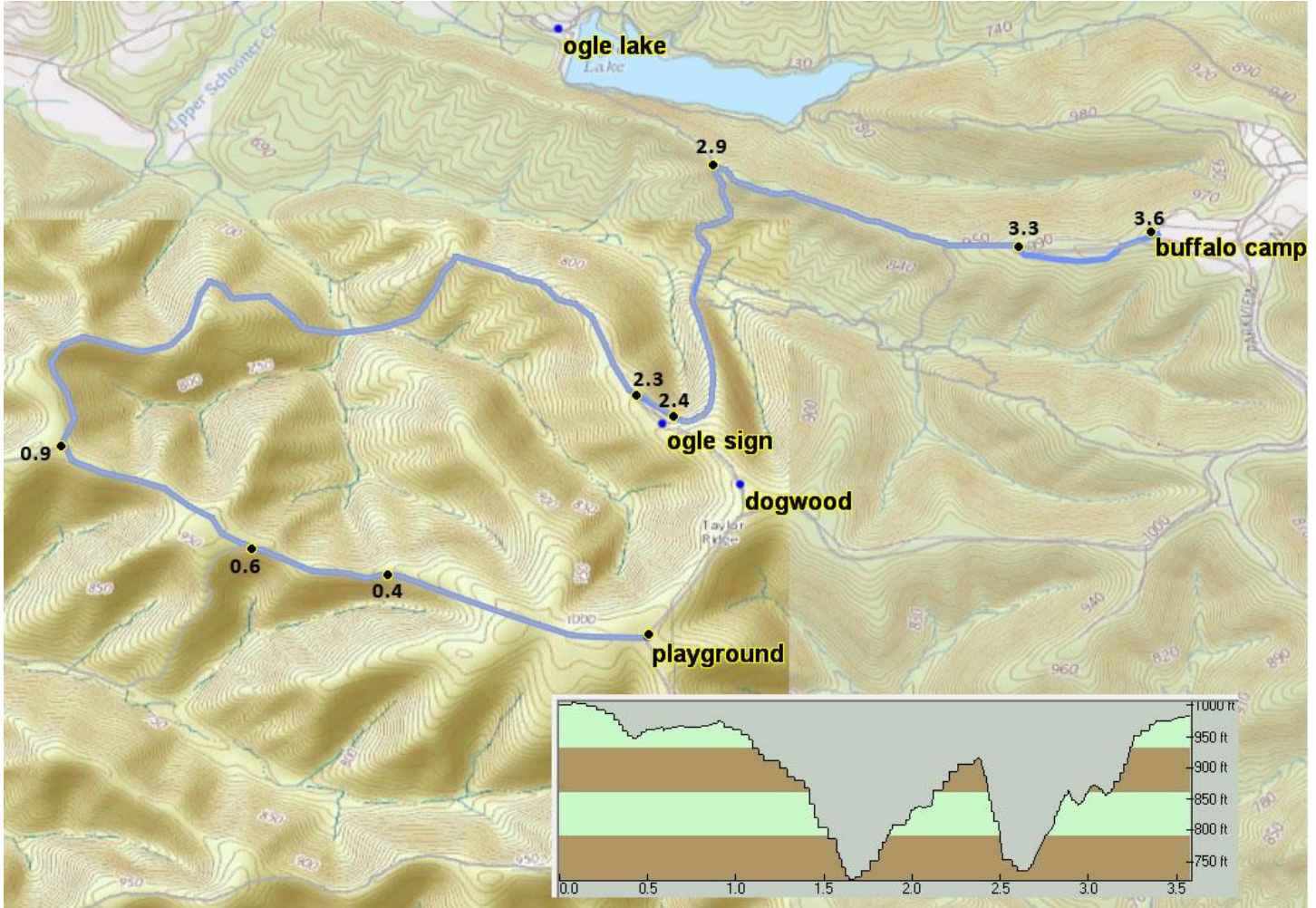
1.9 Exit the Slime; LEFT onto horse trails

3.8 Arrive Playground Aid

h02 – Playground to Ogle Lake

3.6 miles

+520'/-540'



Leave Playground Aid to LEFT along campground road

0.4 Exit road to LEFT onto trail 9 (at toilet)

0.6 Stay RIGHT at split

0.9 Stay Right at bench

2.3 Stay LEFT onto single track (not straight on old 2-track)

2.4 Stay LEFT at big sign

2.9 Turn RIGHT onto single track

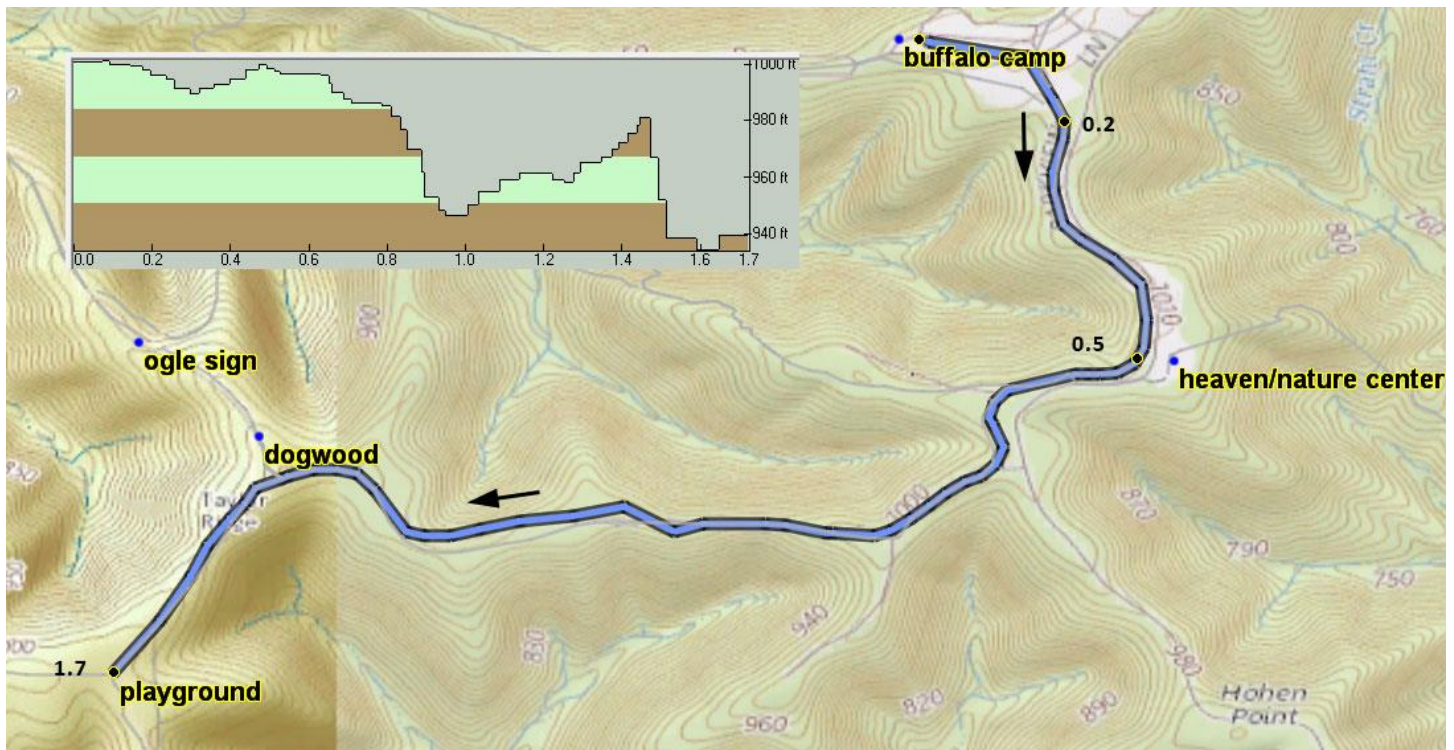
3.3 Pop out of woods onto Campground road; stay right on road

3.6 Find Buffalo campground aid; it may be un-staffed (water only)

h03 – Buffalo Campground to Playground

1.7 miles

+50'/-110'



0.2 Turn right onto Taylor Ridge campground road

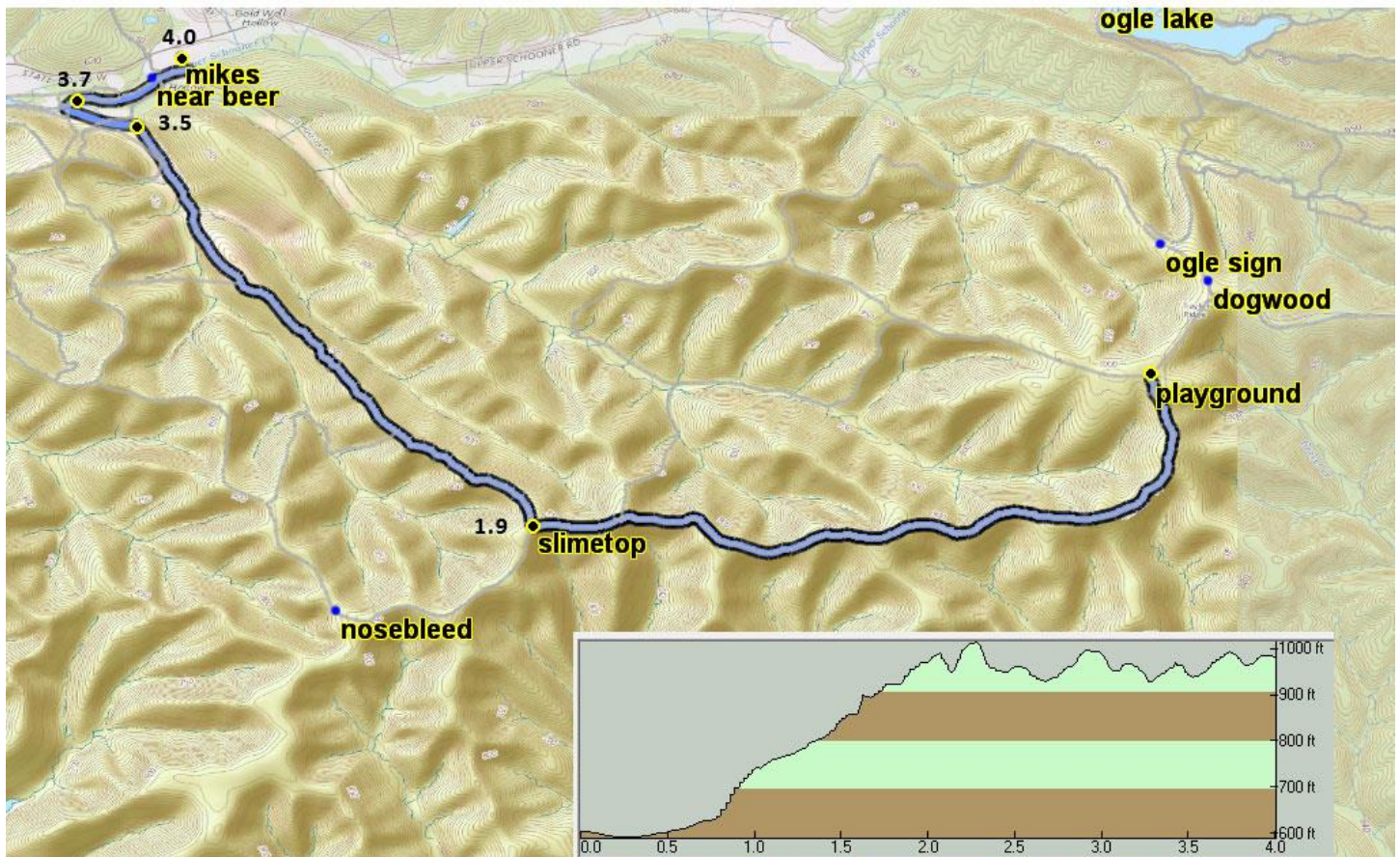
0.5 Bypass Nature Center (across the fence on left)

1.7 arrive Playground Aid

h04 - Playground to Finish

4.0 miles

+310/-690



From Playground, South thru the gate onto the horse trail

1.9 Exit horse trail RIGHT into the Slime

3.3 Cross the field & down the hill to gravel road

3.5 Turn left across field

3.7 RIGHT into the creek

4.0 Cross road to FINISH